Legend

- On-Trail Businesses and Other Points
- Parking Areas
- City / Town
- Safety Shelter
- Roads
- 1 . 7 5 Trail Length (Miles)
- National Parks
- Forest Boundary
- Wilderness Area
- No_Snowmobiling
- Wildlife Winter Range
- Groomed Trail
- Ungroomed Trail

Miles
0 1.25 2.5 5 7.5 10

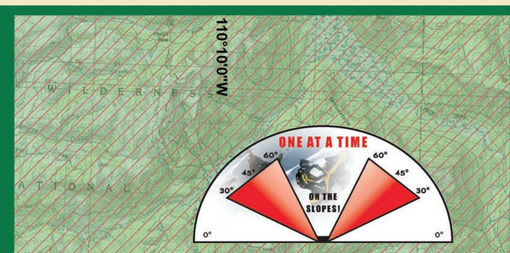

N W E S

AVALANCHE AWARENESS
Bridger-Teton Avalanche Center
EDUCATION FOR SNOWMOBILERS

NO SNOWMOBILING!! Wilderness Area

CONTINENTAL DIVIDE

The Continental Divide Region follows the Wind River Range and includes trail systems to the North: Yellowstone, Togwotee Pass, Dubois, Upper Green River and Gros Ventre areas; and to the South: Lander to Irish Canyon Areas. All services for the Continental Divide Region can be found in and around Dubois, Pinedale, Jackson and Lander, including gas, food, lodging, rentals, and guides.

The Northern part of the region boasts of some of the best and most scenic riding in the world. Five hundred ninety-six miles of beautiful groomed trails and thousands of acres of off-trail riding makes this system a rider's paradise. Snow conditions are good with depths from one to ten feet and one of the longest seasons in Wyoming. The Togwotee Pass area offers some of the best high elevation riding in the in the west. Elevations range from 6,000 to over 10,000 feet. This area straddles two national forests The Shoshone National Forest and the Bridger Teton National Forest. The Gros Ventre area is located just east of the Tetons; with parking just 20 miles from Jackson it provides easy access to the other northern areas. Snowmobiling is restricted to the trail in most places because this is a very sensitive wildlife area. The Gros Ventre Valley is very special with spectacular views of the Tetons and the possibility of seeing many types of Wyoming wildlife.

The South part of the region, basically described as the Lander area, has 107 miles of trails through scenic-forested mountains. Excellent ice fishing can be enjoyed in beautiful mountain lakes along the trails. Average snow depth runs from three to six feet. The trail between Lander and Irish Canyon is extremely varied. Expect high mountains with scenic views, and dense forest trails with snow-covered trees that take riders from one huge open park to another. Visibility up to 30 miles is possible.

This trail system is maintained through cooperative efforts of the Wyoming Department of State Parks & Cultural Resources Division of State Parks, Historic Sites, and Trails; the U.S. Forest Service; the Bureau of Land Management; and local snowmobile clubs.

Grooming Season: Mid-December through Mid-March, depending on snow conditions and funding

TOTAL MILES: 829 (including Yellowstone)
GROOMED: 690
UNGROOMED: 139

- Snowmobile Trail Blazer
- X-Country Ski Trail Blazer

Permit Selling Agents

	On Site
CORA	
Kendall Valley Lodge - 125 Rock Creek Road · 307-367-2223	
DUBOIS	
Crooked Creek Guest Ranch - 76 Fir Rd · 307-455-2815	•
Dubois Hardware Co. - 110 E Ramshorn St · 307-455-2838	
Dubois Honda ATV - 1510 Warm Springs Dr · 307-455-3825	
Dubois Super Foods - 610 Ramshorn St · 307-455-2402	
Full Throttle Power Sports - 1416 Warm Springs Dr · 307-455-4045	
Lava Mountain Lodge - 3577 US Hwy 26 · 307-455-2506	•
Stagecoach Motor Inn - 103 Ramshorn St · 307-455-2303	
DANIEL	
Daniel Junction - 11072 Hwy 189 & 191 · 307-859-8274	
JACKSON	
Jackson Hole Cycle, LLC - 990 B US Hwy 89 · 307-733-4684	
Leisure Sports - 1075 S Hwy 89 · 307-733-3040	
Stone Drug - 830 W. Broadway · 307-733-6222	
Teton County Parks & Recreation - 155 E Gill St · 307-733-5753	
LANDER	
Lander Marine and Kawasaki - 835 W. Main St · 307-332-3720	
One Stop Market - 8116 Hwy 789 · 307-332-4427	
Wild Bill's Guns - #4 Three Forks Road · 307-332-5981	
Wind River Power Sports - 192 Main St · 307-332-6086	
MOOSE	
Grand Teton Association - Teton Park Road · 307-739-3406	
MORAN	
Togwotee Mountain Lodge - 27655 Hwy 26-287 · 307-543-0445	•
PINEDALE	
Bucky's Outdoors, LLC - 146 S Lincoln Ave · 307-367-4561	
Rim Station - 12930 HWY 191 · 307-859-8229	
Sublette County Treasurer - 21 S Tyler · 307-367-4373	
RIVERTON	
Big Horn Co-Op Farm Store - 1157 North Federal Boulevard · 307-856-9786	
Four Seasons Sports Center - 2 1/2 McCall Rd · 307-856-0265	
Power Toys of Riverton - 10767 North Hwy 789 · 307-856-2525	
Wild West Powersports - 10655 US Hwy 789 · 307-857-2410	

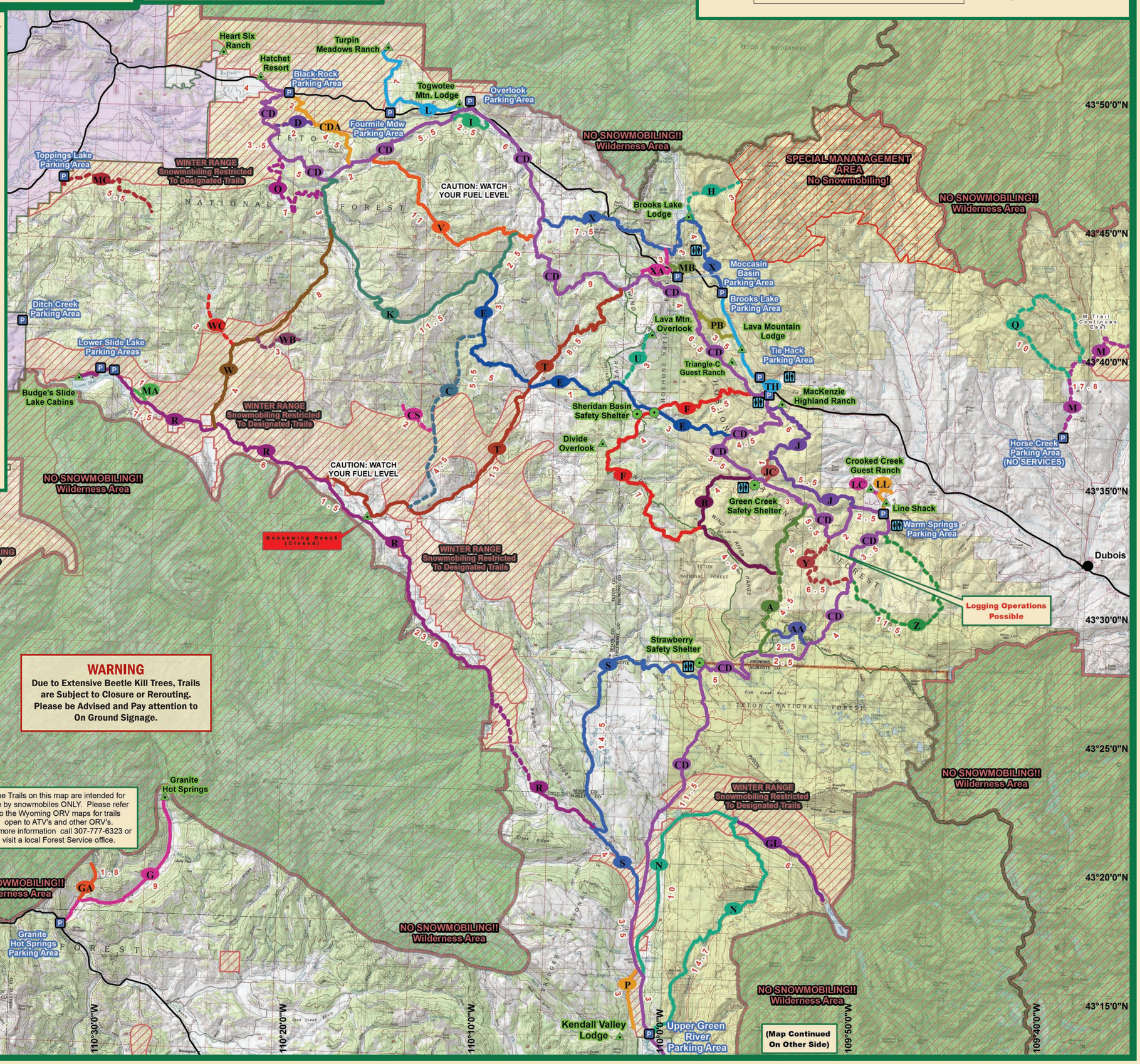

CONTINENTAL DIVIDE WYOMING

Snowmobile Trails Map

2015-2016

ARTS. PARKS. HISTORY.

A true adventure

Wyoming Department of State Parks & Cultural Resources

SAFETY ISSUES

DRESSING RIGHT

Wear layers of clothing so that you can add or remove a layer or two to match changing conditions. Remember, Wyoming weather can change several times a day! Be prepared. Wear a helmet and adequate eye protection. Wind, snow and sun can be hard on your eyes without a face shield or sun glasses.

AVALANCHE

There is little danger of avalanches on the marked trails. However, for off-trail travel, be aware of the topographic features and snow and weather conditions that increase sliding potential.

ALCOHOL AND SNOWMOBILING SIMPLY DO NOT MIX

Forget the myth that alcohol warms up a chilled person. It opens the blood vessels and removes the feeling of chill but it does nothing to increase body heat. Instead, it can increase the risk of hypothermia, a dangerous lowering of the body's core temperature.

Alcohol increases fatigue, fogs your ability to make good decisions and slows your reaction time. It's part of a formula for disaster, and drinking and driving is against the law!

HYPOTHERMIA

Exposure could be a substitute word for "hypothermia" and is associated with winter. Problems caused by exposure, however, occur during times when the weather is not extremely cold.

Four primary factors contribute to hypothermia: cold (not necessarily severe), wetness (rain, snow, water immersion or condensed perspiration), wind (chill factor), and exhaustion and/or lack of preparedness. Symptoms include uncontrolled shivering, vague or slurred speech, fumbling hands or stumbling gait, memory lapses, drowsiness and apparent exhaustion.

Combat hypothermia by being prepared with high quality, insulated clothing (wool or synthetic fibers), adequate knowledge and emergency rations.

ICE FOLLIES

Drowning is a leading cause of snowmobile fatalities. Wherever possible, avoid riding on frozen lakes and rivers because ice conditions are never a safe bet. If you must cross ice, check it out first on foot. Stay on the packed or marked trail. Don't stop until you reach shore. If you hit slush, don't let off the throttle. If you are following someone who hits slush, veer off to make your own path. As a rule of thumb, "If you don't know, don't go".

WHITEOUT CONDITIONS

A whiteout can occur when a sudden snowstorm hits you. The snow falls so heavily that visibility is zero. Experience cannot prevent you from getting lost during a whiteout. If you're caught in the middle of one, the best bet is to stop and STAY WITH YOUR MACHINE. Wait until the condition lessens.

FLAT LIGHT

This white-against-white situation makes it difficult to judge distances and changes in the terrain, particularly when traveling on a rapidly moving vehicle. Reduce your speed, keep a sharp eye out for abrupt drop-offs or other changes in terrain. Stay on the trail. Wear amber lensed glasses or a face shield to increase contrast and improve visibility.

FROSTBITE

Frostbite is caused by exposure of inadequately protected flesh to subfreezing temperatures. Tissue damage occurs because of reduced blood flow to the extremities. Symptoms include loss of feeling and a dead-white appearance of the skin. Treatment: restore body temperature as rapidly as possible by providing external heat. Immerse affected parts in a water bath of less than 110 degrees, use a hot water bottle or heat from a campfire. Affected parts should be covered. Do not rub or apply pressure to affected areas and do not apply snow or attempt to thaw in cold water.

MAINTENANCE

You have two good guides available for snowmobile maintenance: the owner's manual that came with your machine and your dealer. Consult both to make sure your machine is kept in top form for dependable, enjoyable fun.

TAKE A FRIEND

Don't snowmobile alone. Not only is snowmobiling more fun with family and friends, it's safer too.

Weekly snowmobile trail conditions - 307-777-6323
Wyoming Tourism Information - 307-777-7777
Avalanche Center for Northwestern Wyoming - 307-733-2664
http://wyotrails.state.wy.us

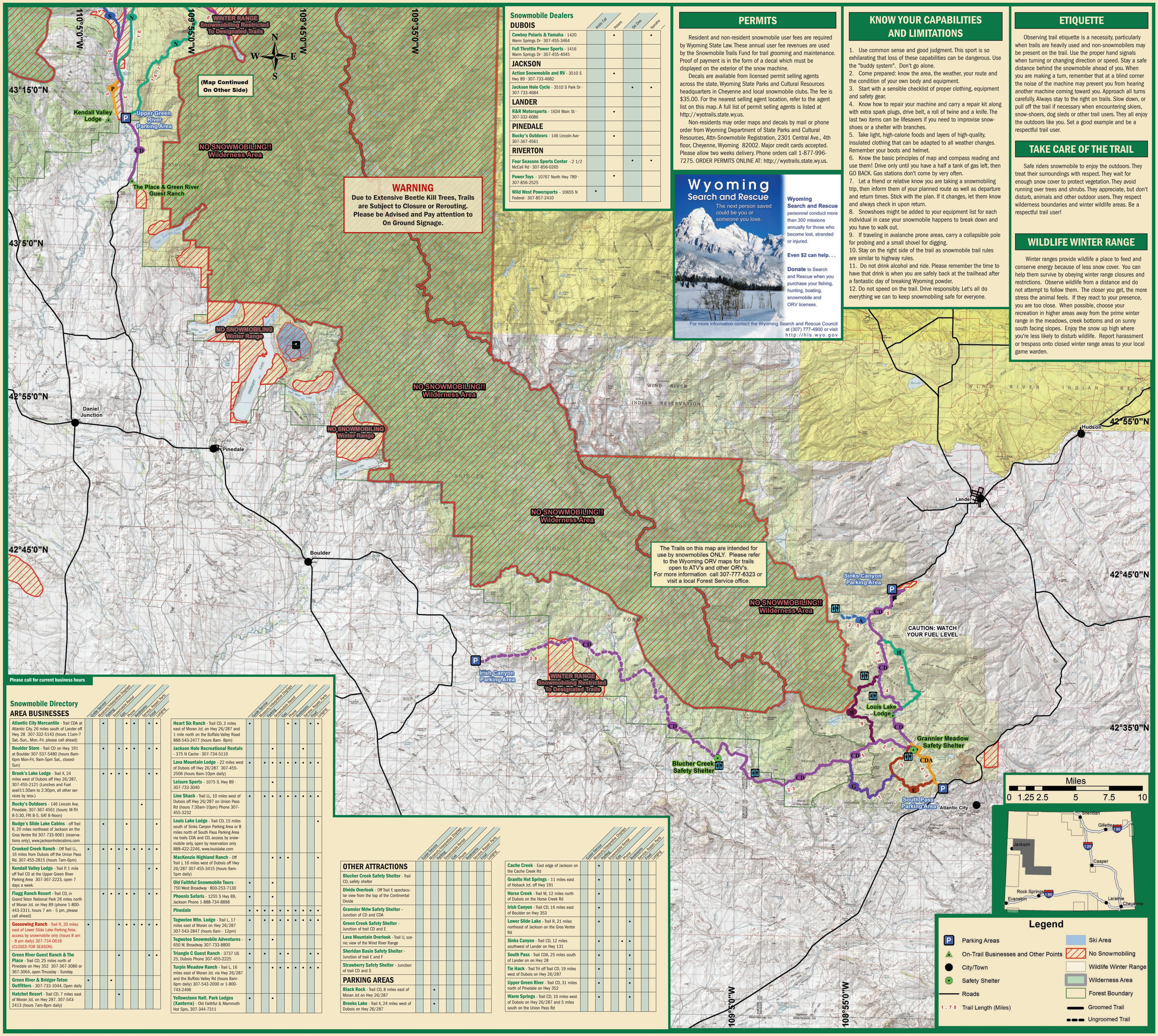

Snowmobile Dealers

	Arctic Cat	Polaris	Ski-Doo	Yamaha
DUBOIS				
Cowboy Polaris & Yamaha - 1420 Warm Springs Dr · 307-455-3464		•		•
Full Throttle Power Sports - 1416 Warm Springs Dr · 307-455-4045				
JACKSON				
Action Snowmobile and RV - 3510 S Hwy 89 · 307-733-4682		•		
Jackson Hole Cycle - 3510 S Park Dr · 307-733-4684			•	•
LANDER				
R&R Motorsports - 1634 Main St · 307-332-6086		•		
PINEDALE				
Bucky's Outdoors - 146 Lincoln Ave · 307-367-4561		•		
RIVERTON				
Four Seasons Sports Center - 2 1/2 McCall Rd · 307-856-0265			•	•
Power Toys - 10767 North Hwy 789 · 307-856-2525		•		
Wild West Powersports - 10655 N Federal · 307-857-2410	•			

PERMITS

Resident and non-resident snowmobile user fees are required by Wyoming State Law. These annual user fee revenues are used by the Snowmobile Trails Fund for trail grooming and maintenance. Proof of payment is in the form of a decal which must be displayed on the exterior of the snow machine.

Decals are available from licensed permit selling agents across the state, Wyoming State Parks and Cultural Resources headquarters in Cheyenne and local snowmobile clubs. The fee is $35.00. For the nearest selling agent location, refer to the agent list on this map. A full list of permit selling agents is listed at http://wyotrails.state.wy.us.

Non-residents may order maps and decals by mail or phone order from Wyoming Department of State Parks and Cultural Resources, Attn-Snowmobile Registration, 2301 Central Ave., 4th floor, Cheyenne, Wyoming 82002. Major credit cards accepted. Please allow two weeks delivery. Phone orders call 1-877-996-7275. ORDER PERMITS ONLINE AT: http://wyotrails.state.wy.us.

Wyoming Search and Rescue personnel conduct more than 300 missions annually for those who become lost, stranded or injured.

Even $2 can help. . .

Donate to Search and Rescue when you purchase your fishing, hunting, boating, snowmobile and ORV licenses.

For more information contact the Wyoming Search and Rescue Council at (307) 777-4900 or visit http://hls.wyo.gov

KNOW YOUR CAPABILITIES AND LIMITATIONS

1. Use common sense and good judgment. This sport is so exhilarating that loss of these capabilities can be dangerous. Use the "buddy system". Don't go alone.
2. Come prepared: know the area, the weather, your route and the condition of your own body and equipment.
3. Start with a sensible checklist of proper clothing, equipment and safety gear.
4. Know how to repair your machine and carry a repair kit along with extra spark plugs, drive belt, a roll of twine and a knife. The last two items can be lifesavers if you need to improvise snow-shoes or a shelter with branches.
5. Take light, high-calorie foods and layers of high-quality, insulated clothing that can be adapted to all weather changes. Remember your boots and helmet.
6. Know the basic principles of map and compass reading and use them! Drive only until you have a half a tank of gas left, then GO BACK. Gas stations don't come by very often.
7. Let a friend or relative know you are taking a snowmobiling trip, then inform them of your planned route as well as departure and return times. Stick with the plan. If it changes, let them know and always check in upon return.
8. Snowshoes might be added to your equipment list for each individual in case your snowmobile happens to break down and you have to walk out.
9. If traveling in avalanche prone areas, carry a collapsible pole for probing and a small shovel for digging.
10. Stay on the right side of the trail as snowmobile trail rules are similar to highway rules.
11. Do not drink alcohol and ride. Please remember the time to have that drink is when you are safely back at the trailhead after a fantastic day of breaking Wyoming powder.
12. Do not speed on the trail. Drive responsibly. Let's all do everything we can to keep snowmobiling safe for everyone.

ETIQUETTE

Observing trail etiquette is a necessity, particularly when trails are heavily used and non-snowmobilers may be present on the trail. Use the proper hand signals when turning or changing direction or speed. Stay a safe distance behind the snowmobile ahead of you. When you are making a turn, remember that at a blind corner the noise of the machine may prevent you from hearing another machine coming toward you. Approach all turns carefully. Always stay to the right on trails. Slow down, or pull off the trail if necessary when encountering skiers, snow-shoers, dog sleds or other trail users. They all enjoy the outdoors like you. Set a good example and be a respectful trail user.

TAKE CARE OF THE TRAIL

Safe riders snowmobile to enjoy the outdoors. They treat their surroundings with respect. They wait for enough snow cover to protect vegetation. They avoid running over trees and shrubs. They appreciate, but don't disturb, animals and other outdoor users. They respect wilderness boundaries and winter wildlife areas. Be a respectful trail user!

WILDLIFE WINTER RANGE

Winter ranges provide wildlife a place to feed and conserve energy because of less snow cover. You can help them survive by obeying winter range closures and restrictions. Observe wildlife from a distance and do not attempt to follow them. The closer you get, the more stress the animal feels. If they react to your presence, you are too close. When possible, choose your recreation in higher areas away from the prime winter range in the meadows, creek bottoms and on sunny south facing slopes. Enjoy the snow up high where you're less likely to disturb wildlife. Report harassment or trespass onto closed winter range areas to your local game warden.

Please call for current business hours

Snowmobile Directory

	Guide Service	Museum/Interpretive Displays	Parking	Snowmobile Rental	Gas	Phone	Restrooms	Service, Repair, Parts	Food	Lodging
AREA BUSINESSES										
Atlantic City Mercantile - Trail CDA at Atlantic City, 26 miles south of Lander off Hwy. 28 307-332-5143 (hours 11am-? Sat.-Sun., Mon.-Fri. please call ahead)		•			•	•			•	•
Boulder Store - Trail CD on Hwy. 191 at Boulder 307-537-5480 (hours 8am-6pm Mon-Fri, 9am-5pm Sat., closed-Sun)		•		•	•	•			•	•
Brook's Lake Lodge - Trail X, 24 miles west of Dubois off Hwy 26/287, 307-455-2121 (Lunches and Fuel avail11:30am to 2:30pm, all other services by resv.)		•	•	•	•				•	•
Bucky's Outdoors - 146 Lincoln Ave, Pinedale. 307-367-4561 (hours: M-TH 8-5:30, FRI 8-5, SAT 8-Noon)								•		
Budge's Slide Lake Cabins - off Trail R, 20 miles northeast of Jackson on the Gros Ventre Rd 307-733-9061 (reservations only), www.jacksonholecabins.com		•			•					•
Crooked Creek Ranch - Off Trail LL, 16 miles from Dubois off the Union Pass Rd. 307-455-2815 (hours 7am-6pm)	•	•	•	•	•	•	•	•	•	•
Kendall Valley Lodge - Trail P. 1 mile off Trail CD at the Upper Green River Parking Area 307-367-2223, open 7 days a week.				•					•	•
Flagg Ranch Resort - Trail CD, in Grand Teton National Park 26 miles north of Moran Jct. on Hwy 89 (phone 1-800-443-2311, hours 7 am - 5 pm, please call ahead)		•	•	•	•	•			•	•
Goosewing Ranch - Trail R, 20 miles east of Lower Slide Lake Parking Area, access by snowmobile only (hours 8 am - 8 pm daily) 307-734-0618 (CLOSED FOR SEASON)	•			•	•	•	•	•	•	•
Green River Guest Ranch & The Place - Trail CD, 25 miles north of Pinedale on Hwy 352 307-367-3086 or 367-3064, open Thrusday - Sunday.				•					•	•
Green River & Bridger-Teton Outfitters - 307-733-1044, Open daily	•		•							
Hatchet Resort - Trail CD, 7 miles east of Moran Jct. on Hwy 287. 307-543-2413 (hours 7am-8pm daily)				•						
Heart Six Ranch - Trail CD, 3 miles east of Moran Jct. on Hwy 26/287 and 1 mile north on the Buffalo Valley Road 888-543-2477 (hours 8am- 8pm)	•					•	•		•	•
Jackson Hole Recreational Rentals - 375 N Cache · 307-734-5110				•				•		
Lava Mountain Lodge - 22 miles west of Dubois off Hwy 26/287 307-455-2506 (hours 8am-10pm daily)	•		•	•	•	•	•	•	•	•
Leisure Sports - 1075 S. Hwy 89 · 307-733-3040				•						
Line Shack - Trail LL, 10 miles west of Dubois off Hwy 26/287 on Union Pass Rd (hours 7:30am-10pm) Phone 307-455-3232	•		•	•	•	•	•	•	•	•
Louis Lake Lodge - Trail CD, 15 miles south of Sinks Canyon Parking Area or 8 miles north of South Pass Parking Area via trails CDA and CD, access by snowmobile only, open by reservation only 888-422-2246, www.louislake.com										•
MacKenzie Highland Ranch - Off Trail J, 16 miles west of Dubois off Hwy 26/287 307-455-3415 (hours 9am-5pm daily)				•	•	•				•
Old Faithful Snowmobile Tours - 750 West Broadway · 800-253-7130	•			•						
Phoenix Safaris - 1255 S Hwy 89, Jackson Phone 1-888-734-8898	•			•						
Pinedale	•	•	•	•	•	•	•	•	•	•
Togwotee Mtn. Lodge - Trail L, 17 miles east of Moran on Hwy 26/287 307-543-2847 (hours 6am - 12pm)	•		•	•	•	•	•	•	•	•
Togwotee Snowmobile Adventures - 650 W. Broadway 307-733-8800	•			•						
Triangle C Guest Ranch - 3737 US 25, Dubois Phone 307-455-2225	•		•		•	•			•	•
Turpin Meadow Ranch - Trail L, 16 miles east of Moran Jct. via Hwy 26/287 and the Buffalo Valley Rd (hours 8am-6pm daily) 307-543-2000 or 1-800-743-2496	•			•	•	•	•	•	•	•
Yellowstone Natl. Park Lodges (Xanterra) - Old Faithful & Mammoth Hot Sprs. 307-344-7311	•			•						
OTHER ATTRACTIONS										
Blucher Creek Safety Shelter - Trail CD, safety shelter										
Divide Overlook - Off Trail F, spectacular view from the top of the Continental Divide										
Grannier Mdw Safety Shelter – Junction of CD and CDA										
Green Creek Safety Shelter - Junction of trail CD and E										
Lava Mountain Overlook - Trail U, scenic view of the Wind River Range										
Sheridan Basin Safety Shelter - Junction of trail E and F										
Strawberry Safety Shelter - Junction of trail CD and S										
PARKING AREAS										
Black Rock - Trail CD, 8 miles east of Moran Jct on Hwy 26/287			•							
Brooks Lake - Trail X, 24 miles west of Dubois on Hwy 26/287			•							
Cache Creek - East edge of Jackson on the Cache Creek Rd			•							
Granite Hot Springs - 11 miles east of Hoback Jct. off Hwy 191			•				•			
Horse Creek - Trail M, 12 miles north of Dubois on the Horse Creek Rd			•							
Irish Canyon - Trail CD, 16 miles east of Boulder on Hwy 353			•							
Lower Slide Lake - Trail R, 21 miles northeast of Jackson on the Gros Ventre Rd			•				•			
Sinks Canyon - Trail CD, 12 miles southwest of Lander on Hwy 131			•			•	•			
South Pass - Trail CDA, 25 miles south of Lander on on Hwy 28			•				•			
Tie Hack - Trail TH off Trail CD, 19 miles west of Dubois on Hwy 26/287			•				•			
Upper Green River - Trail CD, 31 miles north of Pinedale on Hwy 352			•				•			
Warm Springs - Trail CD, 10 miles west of Dubois on Hwy 26/287 and 5 miles south on the Union Pass Rd			•				•			