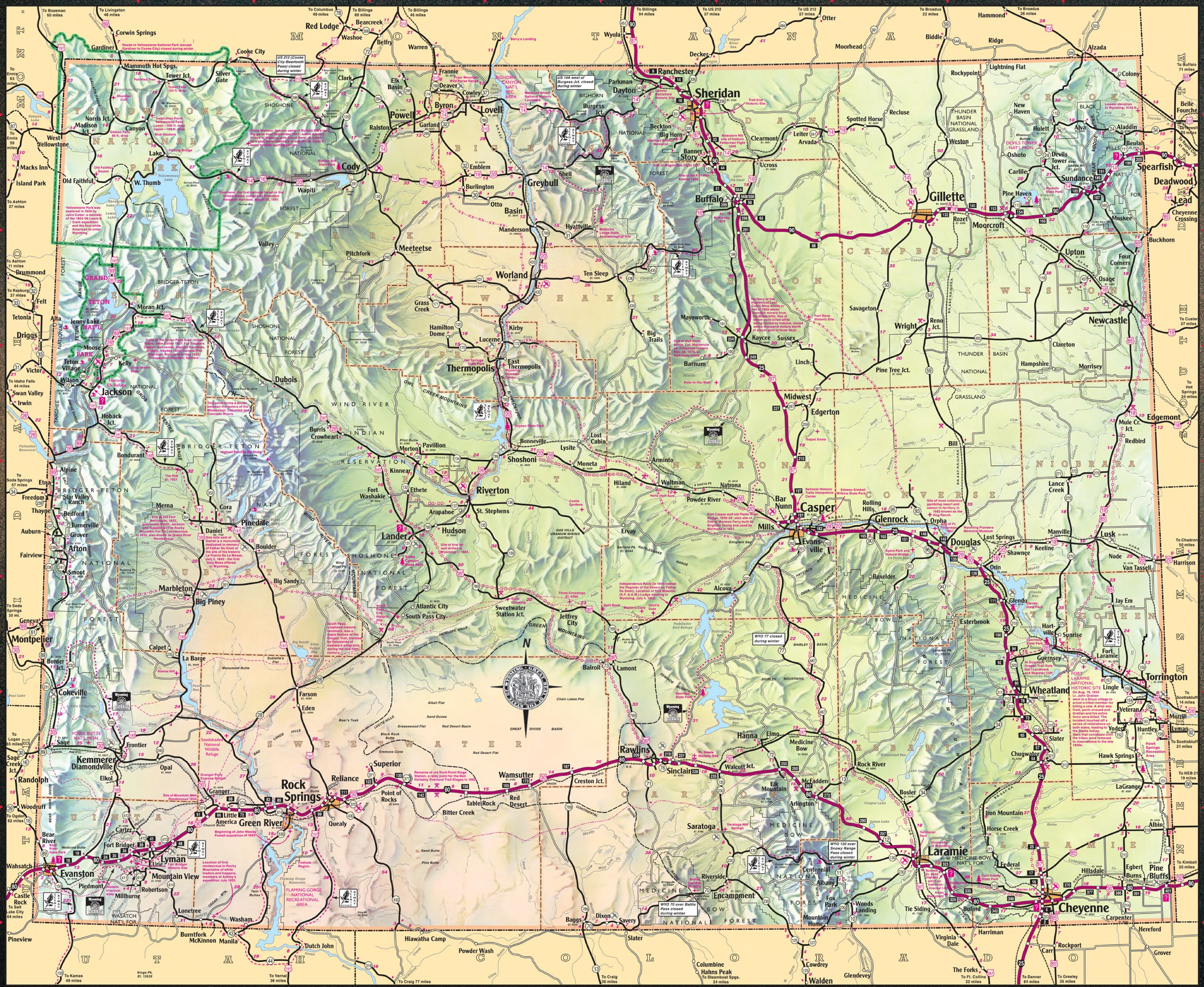

LEGEND

- Interstate highway or other controlled access four-lane road
- Full traffic interchange
- Interstate exit number
- Local road paved
- Paved road - Primary
- State park
- Graded and earth road — Make local inquiry - may be unsuitable for some passenger vehicles
- Interstate marker
- U.S. numbers marker: Alt = Alternate
- State route marker
- Mileage shown between arrowheads
- Information center
- Point of interest
- Roadside rest area
- Intermittent stream
- Railroad
- River or stream
- County line
- Wyoming scenic byway
- National forest and grasslands boundary — Not all land shown is in gov't ownership
- Wyoming backway — May not be suitable for travel during inclement weather
- Ski Areas
- Commercial Airports
- Local Airports

Winter Driving Restrictions

Severe winter storms may result in road closures or travel may be restricted to four-wheel drive vehicles or vehicles equipped with tire chains or adequate snow tires. Violations are dangerous and punishable by fines up to $750.

HISTORIC TRAILS

- Mormon Trail, California Trail, Oregon Trail — Heritage Corridor
- Overland Stage Route, Original Pony Express
- Bozeman Trail
- Bridger Trail
- Cheyenne-Deadwood Stage Route
- Overland Trail (or Cherokee)
- Chief Washakie Trail
- Lander Cutoff
- Sand Creek Massacre Trail

For detailed information about historic trails in Wyoming, including some not depicted on this map, contact the Bureau of Land Management state office, 5353 Yellowstone Road, Cheyenne, WY 82009 (307) 775-6256.

One inch equals approximately 18 miles or 30 kilometers.

Scales: 0 5 10 20 30 miles; 0 5 10 20 30 40 50 kilometers

POPULATION OF CITIES AND TOWNS

0-500 · 500-1,500 · 1,500-5,000 · 5,000-10,000 · 10,000 and over · ▣ indicates county seat

Published 2011 by the Public Affairs Office
of the Wyoming Department of Transportation
Copyright 2011 by the Wyoming Transportation Commission
Cheyenne, Wyoming

WYOMING INDEX

Square Miles: 97,914
Population: 563,262 (2010 Census)
Capital: Cheyenne

Albany (5), 32014 .... G-8
Big Horn (9), 11461 .... B-5
Campbell (17), 33698 .... C-8
Carbon (6), 15639 .... G-6
Converse (13), 12052 .... E-8
Crook (18), 5887 .... B-9
Fremont (10), 35804 .... E-4
Goshen (7), 12538 .... F-10
Hot Springs (15), 4882 .... C-4
Johnson (16), 7075 .... C-7
Laramie (2), 81607 .... H-9
Lincoln (12), 14573 .... F-1
Natrona (1), 66533 .... E-6
Niobrara (14), 2407 .... E-10
Park (11), 25786 .... B-3
Platte (8), 8807 .... F-9
Sheridan (3), 26560 .... B-6
Sublette (23), 5920 .... F-2
Sweetwater (4), 37613 .... G-4
Teton (22), 18251 .... C-2
Uinta (19), 19742 .... H-1
Washakie (20), 8289 .... C-5
Weston (21), 6644 .... C-9

Afton, 1818 .... E-1
Aladdin B-10
Albany H-8
Albin, 120 .... H-10
Alcova F-7
Alpine, 550 .... E-1
Alva B-10
Arapahoe E-4
Arlington G-7
Arminto E-6
Arvada B-7
Atlantic City F-4
Auburn E-1
Baggs, 348 .... I-5
Bairoil, 97 .... F-5
Banner B-6
Bar Nunn, 936 .... E-7
Basin, 1238 .... B-5
Bear River, 441 .... H-1
Beckton B-6
Bedford E-1
Beulah B-10
Big Horn B-6
Big Piney, 408 .... F-2
Big Sandy F-3
Big Trails C-6
Bill D-9
Bitter Creek H-4
Bondurant D-2
Border F-1
Bosler G-8
Boulder E-3
Boxelder F-8
Buckhorn C-10
Buffalo, 3900 .... B-7
Buford H-9
Burgess Jct. B-6
Burlington, 250 .... B-4
Burns, 285 .... H-10

511 Travel Info
www.wyoroad.info

Don't text and drive. It's against the law.

ICE & SNOW? TAKE IT SLOW

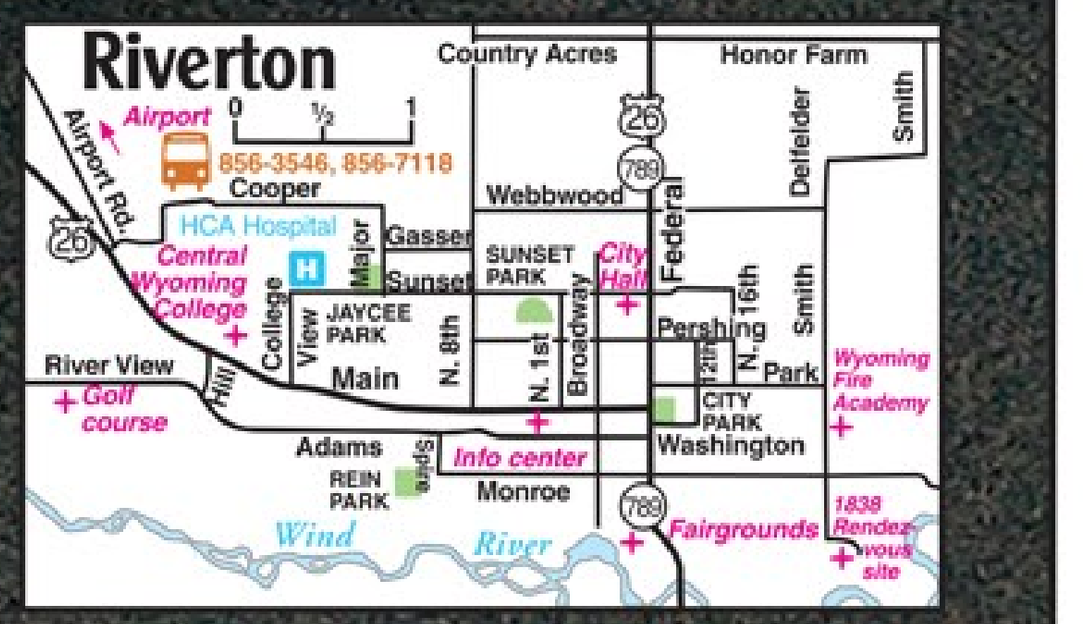

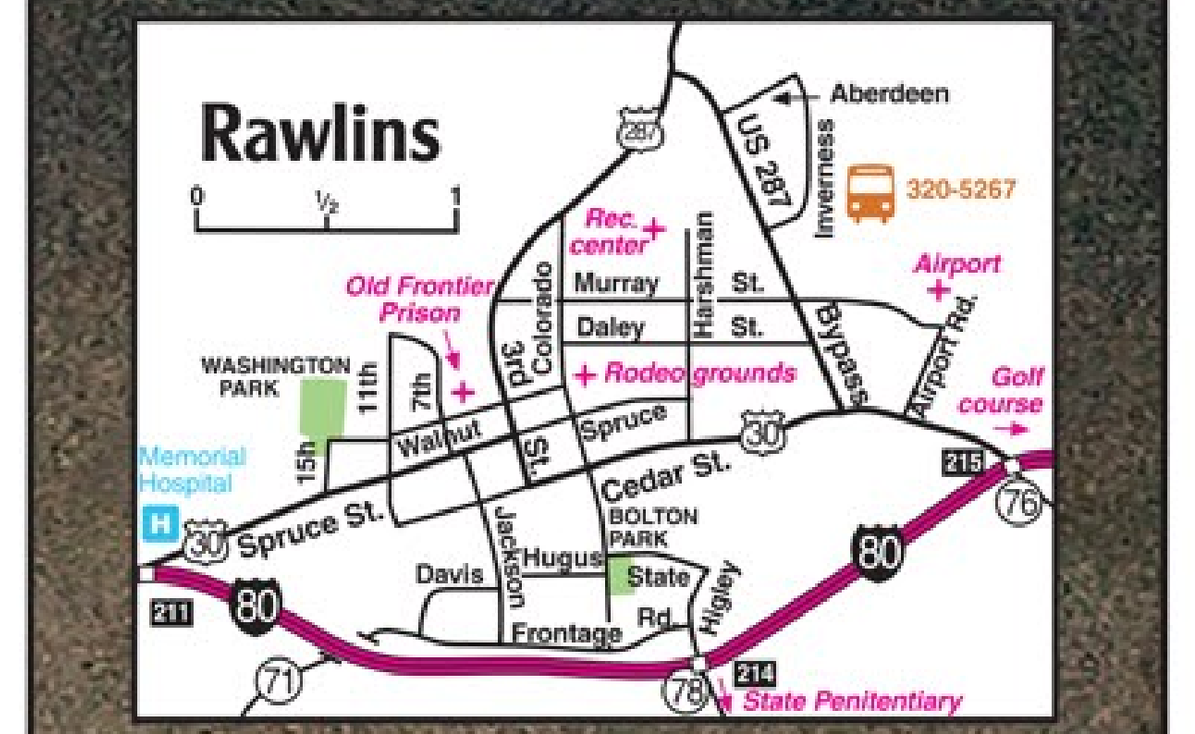

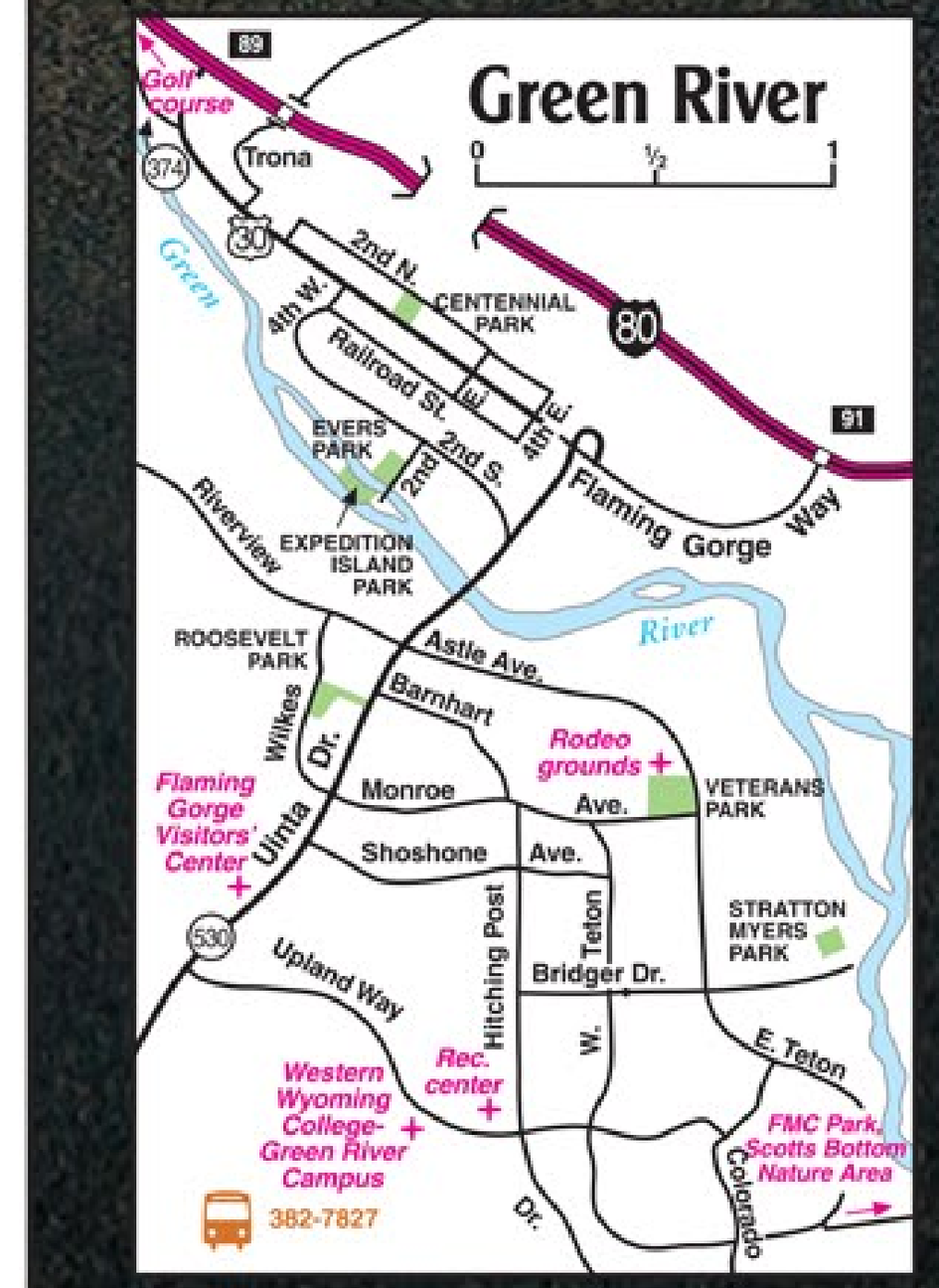

MILEAGE CHART

The distance between two locations is found at the intersection of the column of numbers under the first location and the line of numbers to the right of the second location. **Example: Cody to Thermopolis is 84 miles.** Distances to and from Yellowstone National Park are computed using the east or south entrance.

	AFTON	BASIN	BUFFALO	CASPER	CHEYENNE	CODY	DOUGLAS	DUBOIS	EVANSTON	GILLETTE	GLENROCK	GREEN RIVER	GREYBULL	GUERNSEY	JACKSON	KEMMERER	LANDER	LARAMIE	LOVELL	LUSK	MIDWEST	MOORCROFT	MORAN JCT.	NEWCASTLE	PINEDALE	POWELL	RAWLINS	RIVERTON	ROCK SPRINGS	SARATOGA	SHERIDAN	SHOSHONI	SUNDANCE	THERMOPOLIS	TORRINGTON	WHEATLAND	WORLAND	WRIGHT
BASIN	308																																					
BUFFALO	411	120																																				
CASPER	353	194	112																																			
CHEYENNE	436	372	290	178																																		
CODY	247	61	182	214	393																																	
DOUGLAS	403	244	162	50	129	264																																
DUBOIS	155	196	256	198	346	203	248																															
EVANSTON	120	343	403	326	357	364	375	276																														
GILLETTE	481	190	70	136	242	250	113	325	461																													
GLENROCK	378	218	136	24	158	239	30	223	350	143																												
GREEN RIVER	165	272	332	240	271	293	290	205	86	376	265																											
GREYBULL	300	8	128	201	380	53	251	204	351	198	226	280																										
GUERNSEY	464	305	223	111	98	325	62	309	393	175	91	307	312																									
JACKSON	69	238	341	284	432	177	334	86	190	411	308	190	231	395																								
KEMMERER	96	293	353	288	343	314	337	225	50	423	312	72	301	378	155																							
LANDER	230	143	202	145	272	163	195	75	201	272	169	130	150	256	160	150																						
LARAMIE	387	339	260	148	49	359	136	297	308	249	165	222	347	104	383	294	222																					
LOVELL	294	40	135	233	412	46	283	236	384	203	258	313	33	345	223	360	183	379																				
LUSK	457	298	216	104	140	318	55	302	430	157	84	344	307	49	388	392	249	166	338																			
MIDWEST	398	198	78	47	225	259	97	242	372	89	71	287	206	158	328	334	189	195	213	151																		
MOORCROFT	509	219	98	164	269	276	140	354	488	28	170	404	226	178	440	450	301	276	232	129	117																	
MORAN JCT.	100	208	311	254	402	147	304	55	220	381	278	220	200	365	30	190	130	353	193	358	298	409																
NEWCASTLE	522	267	146	170	220	326	135	366	495	76	163	410	274	130	451	457	312	246	280	81	123	48	421															
PINEDALE	120	278	338	273	355	254	323	163	155	408	297	113	286	384	77	105	136	307	300	377	320	436	107	442														
POWELL	271	62	157	239	417	24	288	227	388	226	263	317	55	350	202	338	187	384	22	343	235	254	171	302	279													
RAWLINS	288	241	229	117	149	262	167	200	208	253	142	123	248	184	284	194	125	100	281	221	158	280	255	287	207	286												
RIVERTON	233	118	178	120	270	139	170	78	226	247	145	155	126	231	164	175	25	221	158	224	164	275	134	288	160	163	123											
ROCK SPRINGS	179	259	319	225	256	280	275	192	100	361	250	14	267	292	177	86	117	207	300	329	272	388	207	395	100	304	108	142										
SARATOGA	330	282	259	148	127	302	198	240	250	283	173	165	289	182	326	236	165	79	322	244	195	311	296	317	249	326	42	164	150									
SHERIDAN	394	103	35	147	325	147	196	290	438	103	171	367	95	257	324	388	237	294	101	250	113	131	294	180	373	123	263	212	354	294								
SHOSHONI	255	96	156	98	276	116	148	100	248	225	122	177	103	209	186	197	47	243	136	202	142	254	156	265	183	130	145	22	164	186	190							
SUNDANCE	543	252	132	197	265	311	174	387	522	61	203	437	260	174	473	484	334	290	266	125	150	34	443	47	469	288	314	309	422	344	165	287						
THERMOPOLIS	288	63	123	130	309	84	180	133	280	193	155	209	71	242	218	230	79	276	104	235	175	221	188	270	215	108	178	55	196	218	158	32	255					
TORRINGTON	497	338	256	144	84	358	94	342	425	208	124	340	347	33	428	411	289	132	378	57	191	185	398	137	417	382	217	264	325	209	290	242	181	274				
WHEATLAND	445	303	221	109	70	323	60	307	365	173	89	279	312	29	393	351	254	77	343	78	156	200	363	158	364	348	157	229	265	155	255	207	202	240	61			
WORLAND	321	30	90	164	342	91	213	166	313	160	188	242	38	275	251	263	112	309	71	268	168	188	221	237	248	93	211	88	229	251	125	65	222	33	307	273		
WRIGHT	478	228	108	98	204	288	75	296	424	38	105	338	160	137	392	386	243	212	242	130	51	66	351	72	371	265	215	218	323	246	141	196	100	228	169	135	198	
YELLOWSTONE	127	113	234	267	429	52	316	83	247	301	291	247	105	378	57	217	157	380	98	370	312	330	27	379	134	76	282	161	234	324	199	169	364	136	410	376	143	340

Detailed maps available

Detailed maps of Wyoming's 23 counties and 97 incorporated municipalities are available for purchase. To obtain a catalog and price list, contact WYDOT Map Sales, 5300 Bishop Blvd., Cheyenne, WY 82009-3340; (307) 777-4435 or e-mail DOTPlanSales.CHEYENNE-PO.DOT-CHEYENNE@dot.state.wy.us

BUCKLE UP
IT'S THE LAW

WYOMING TRANSPORTATION DEPARTMENT

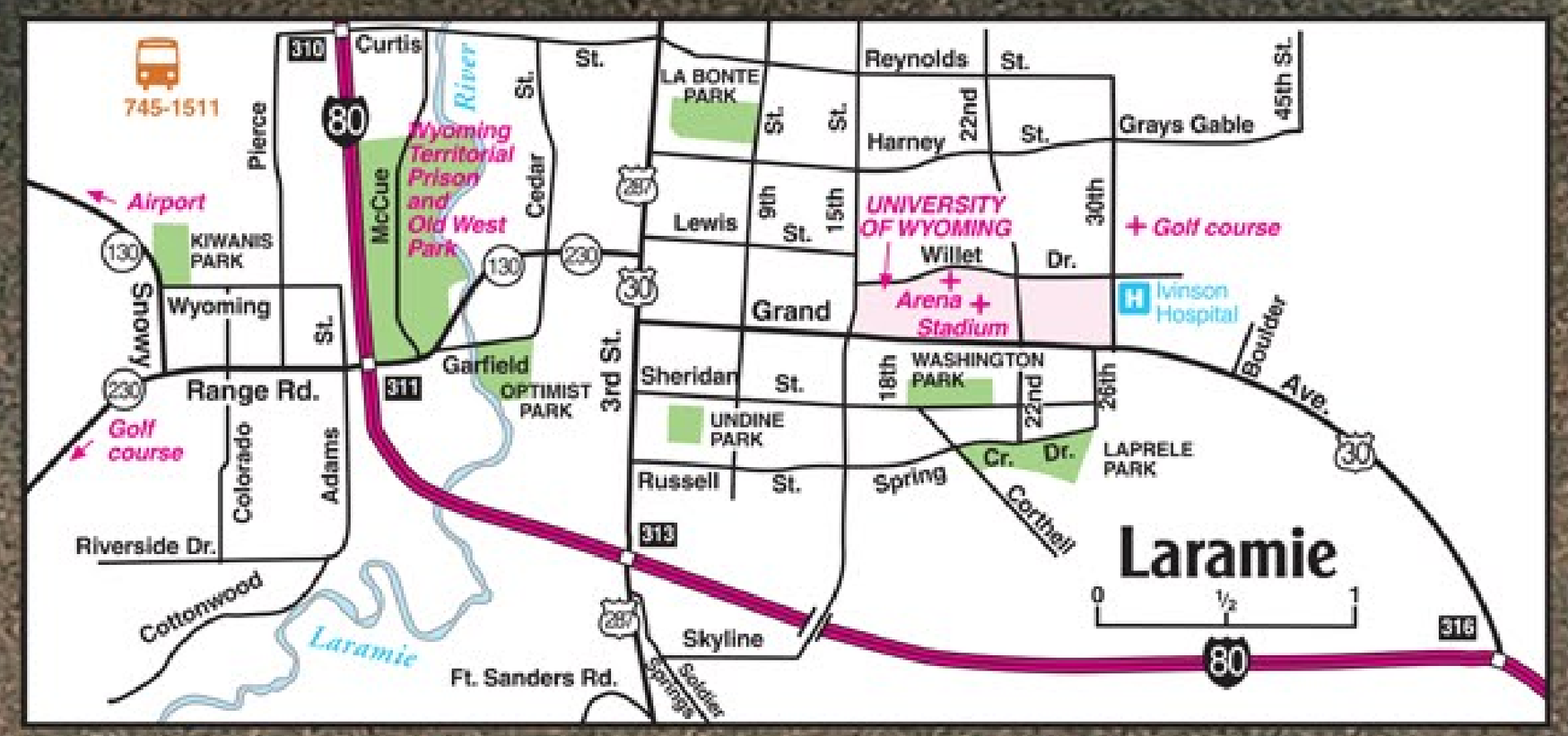

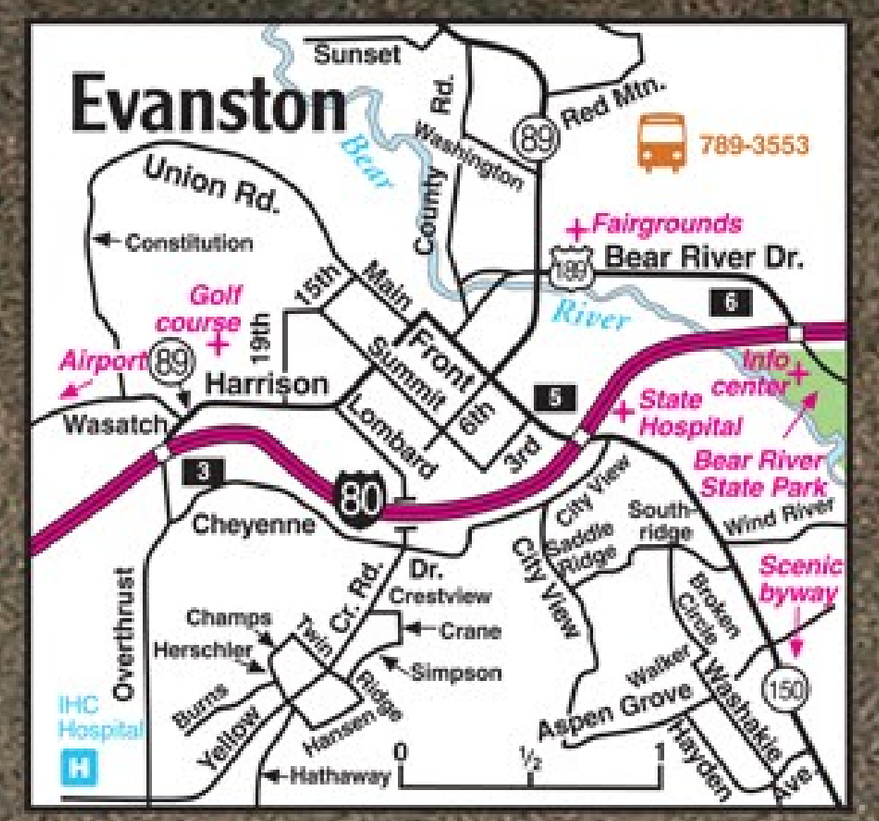

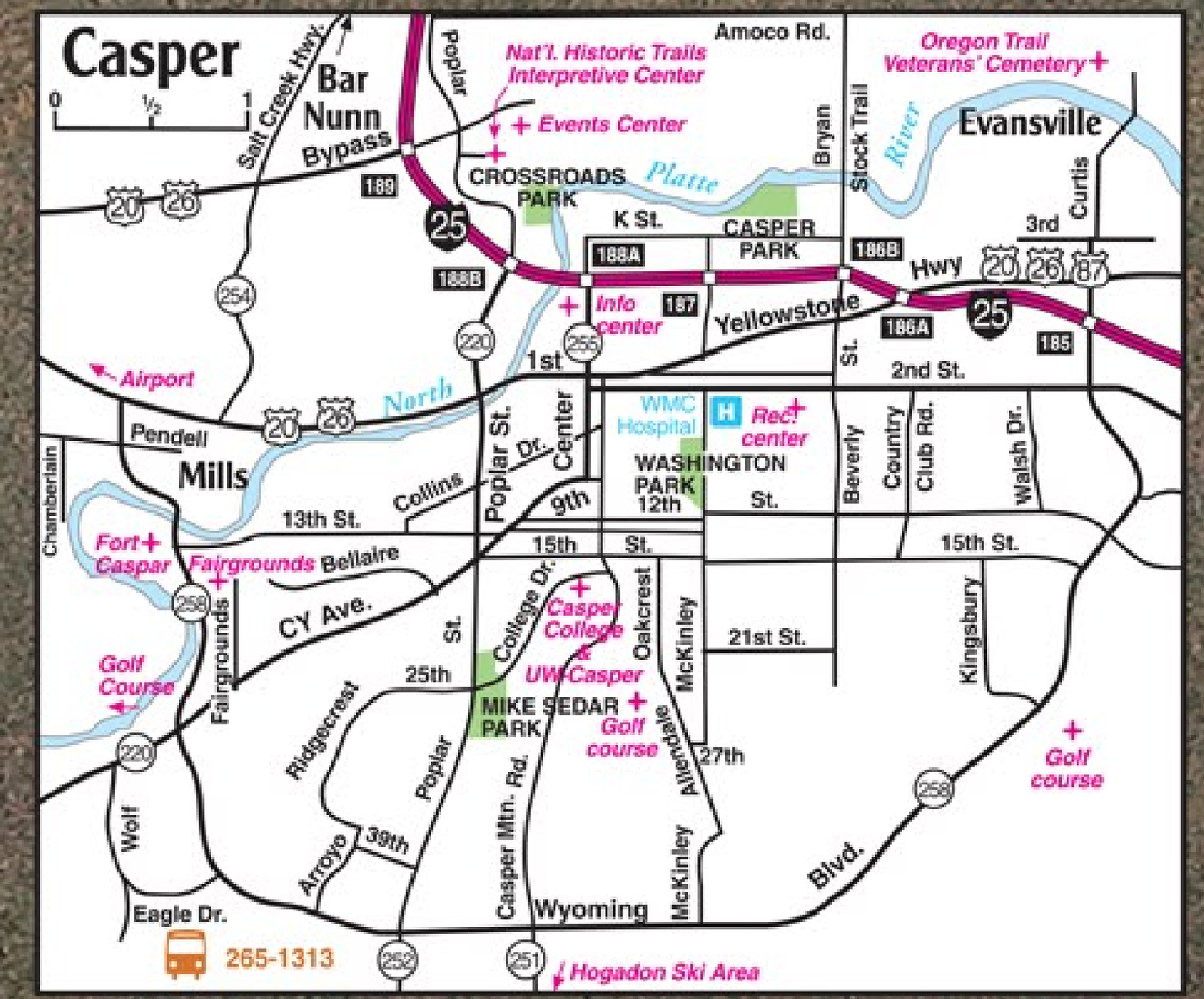

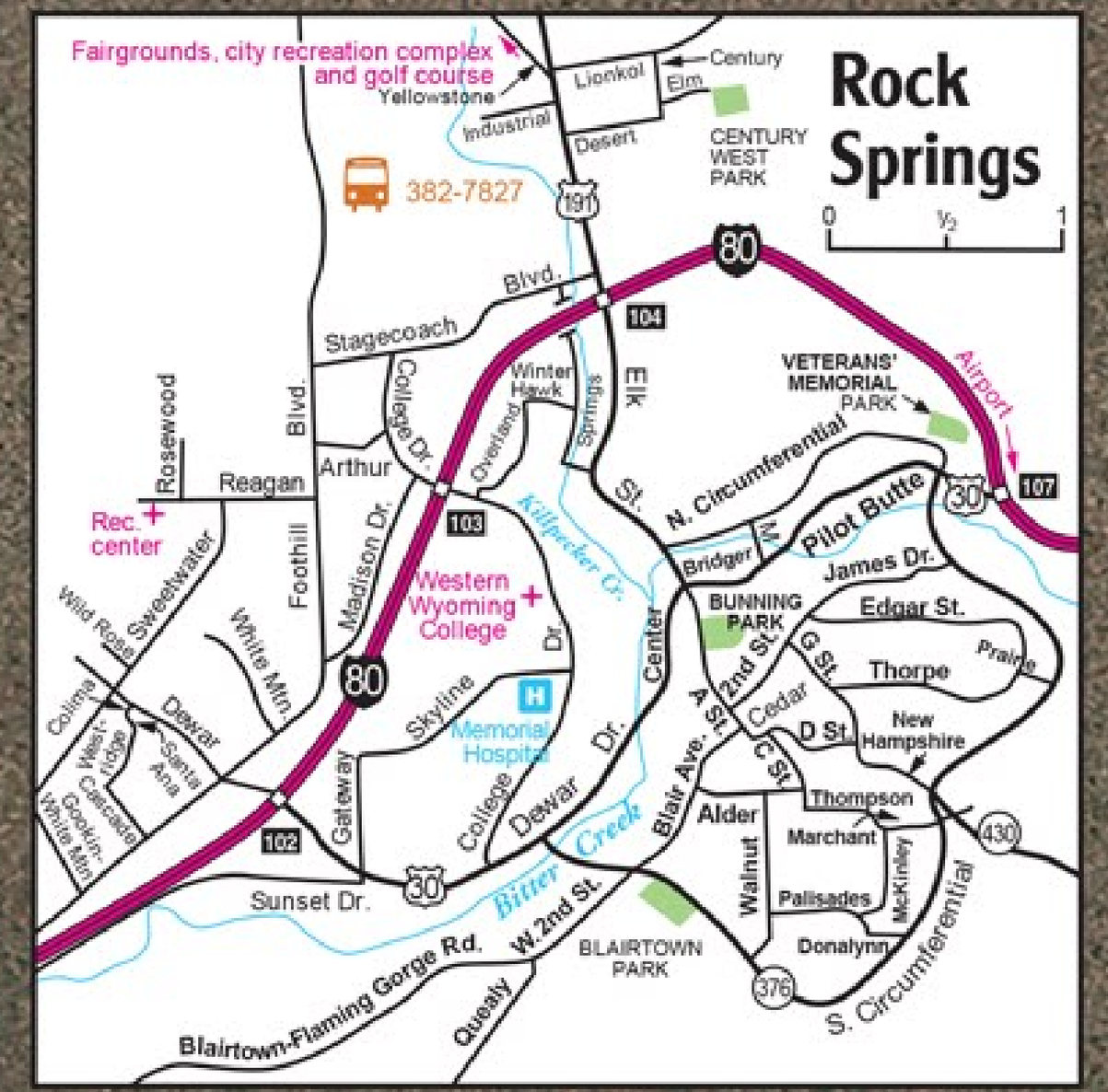

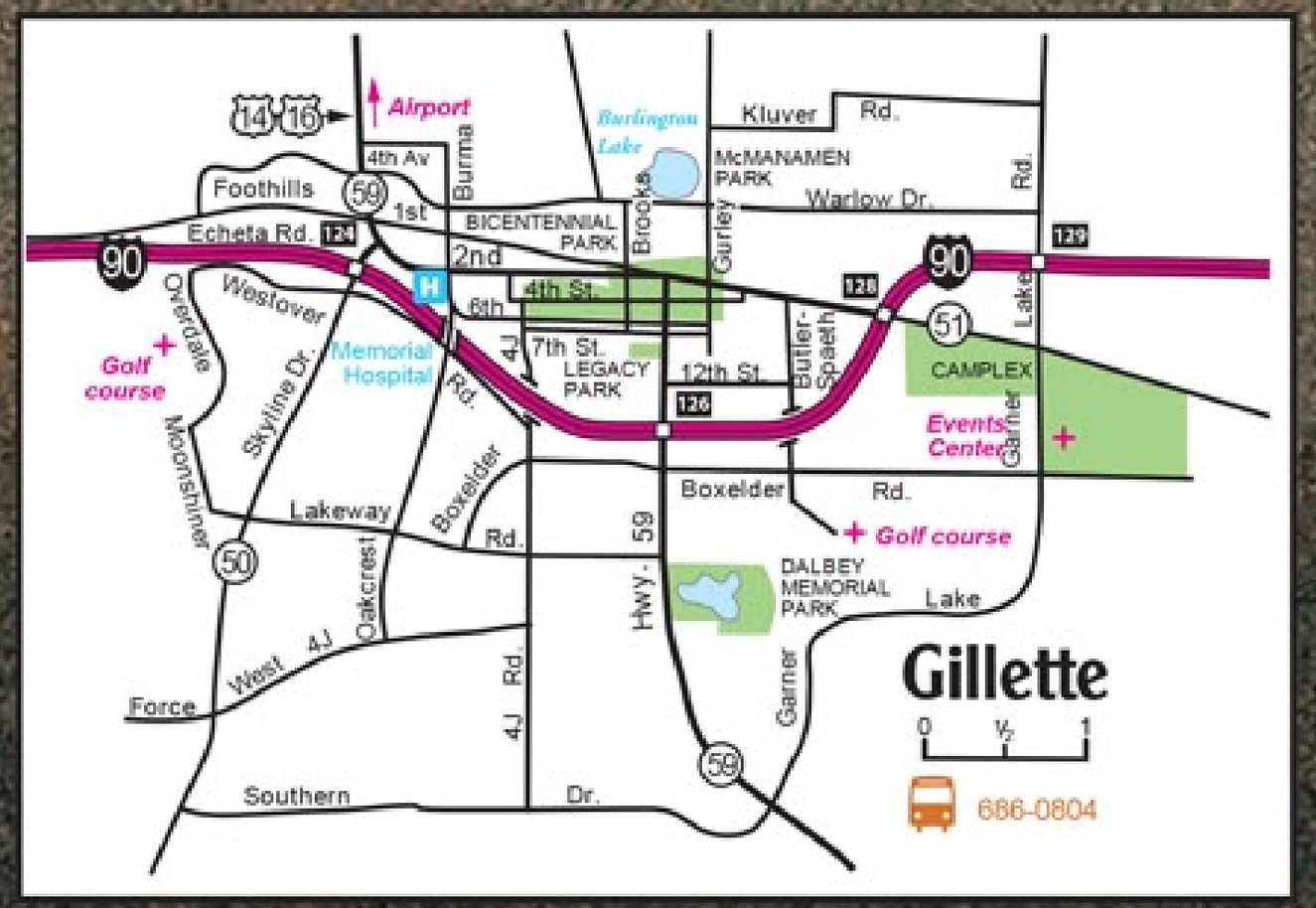

Public transportation in Wyoming
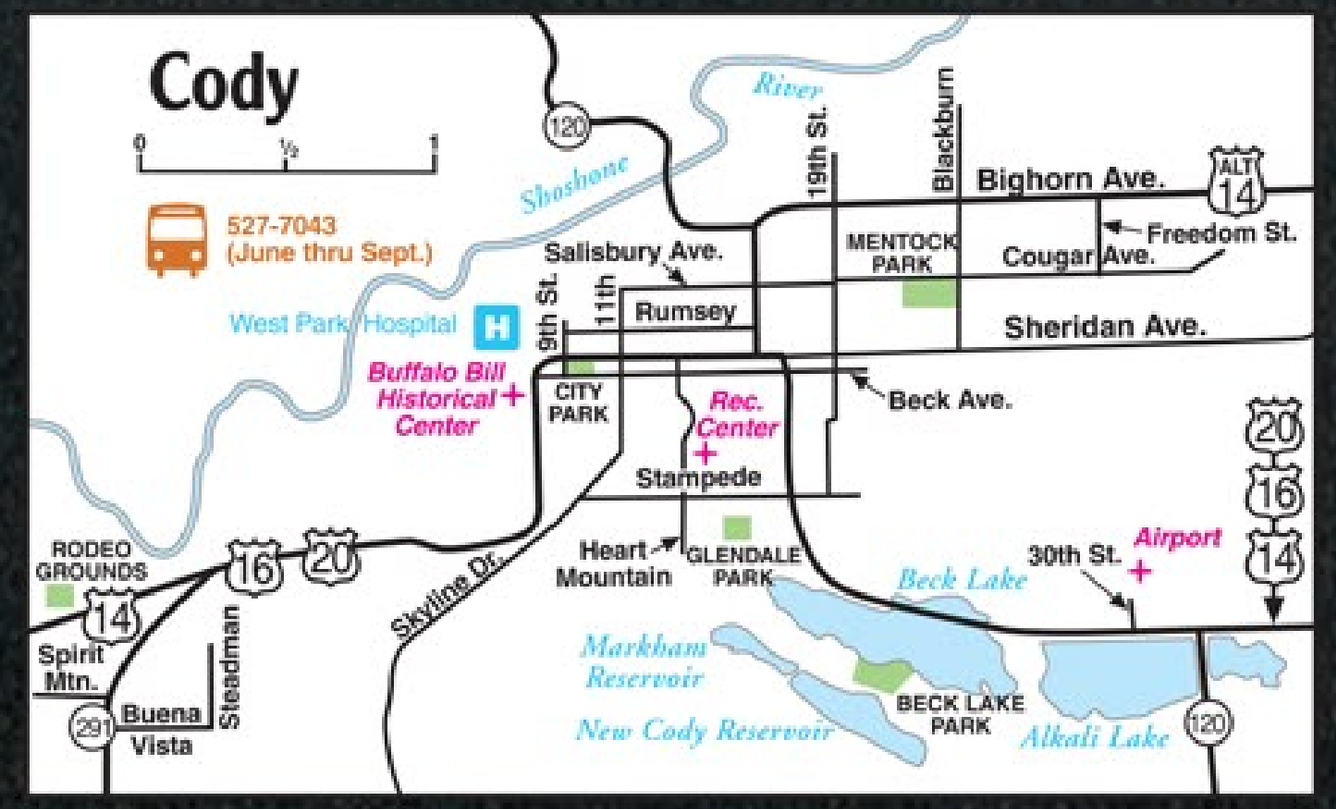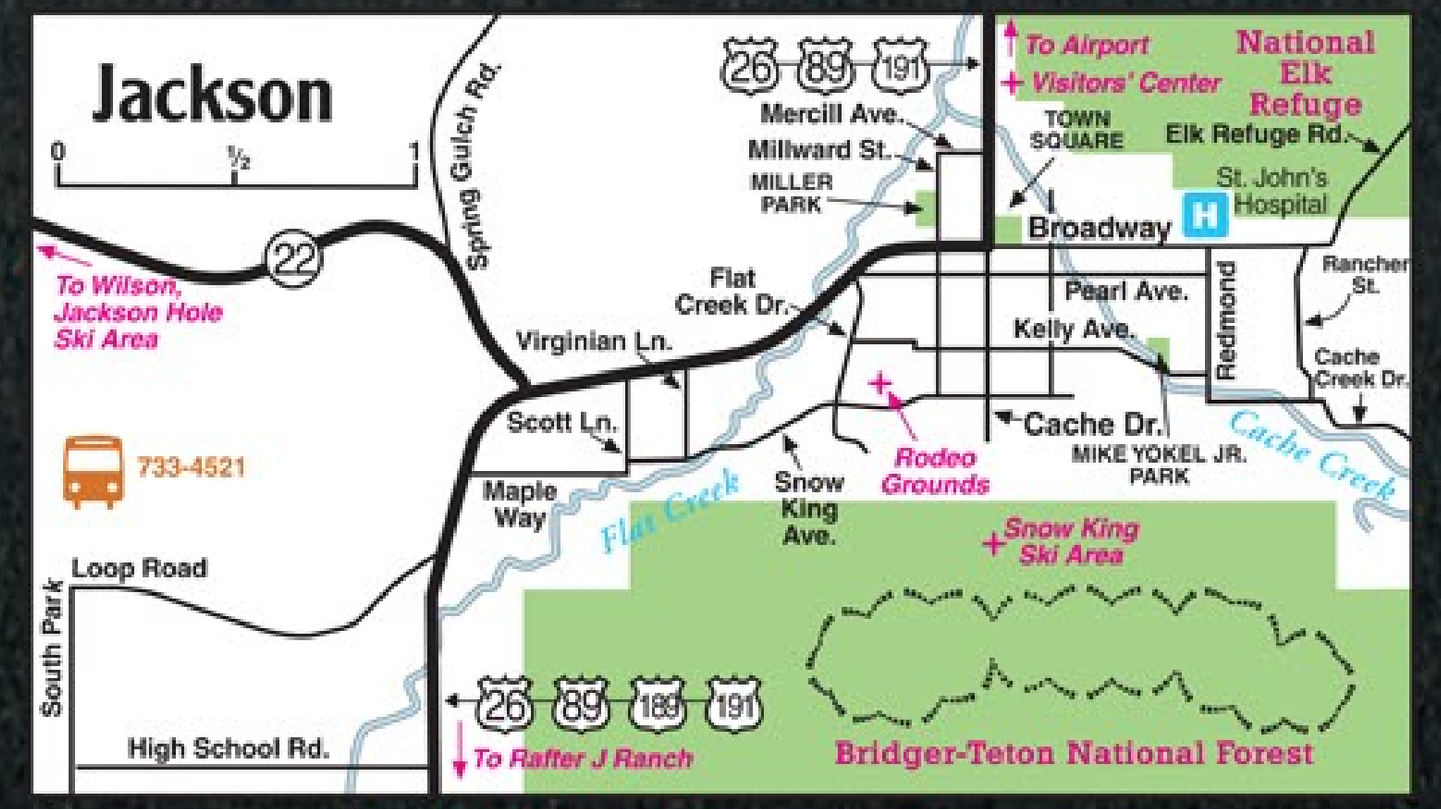
Transit services are available in the cities and towns shown on this page and in 30 other Wyoming communities. For route information and fee schedules, call the numbers shown, consult local telephone listings, visit www.wytrans.org, or contact WYDOT at (307) 777-4181.